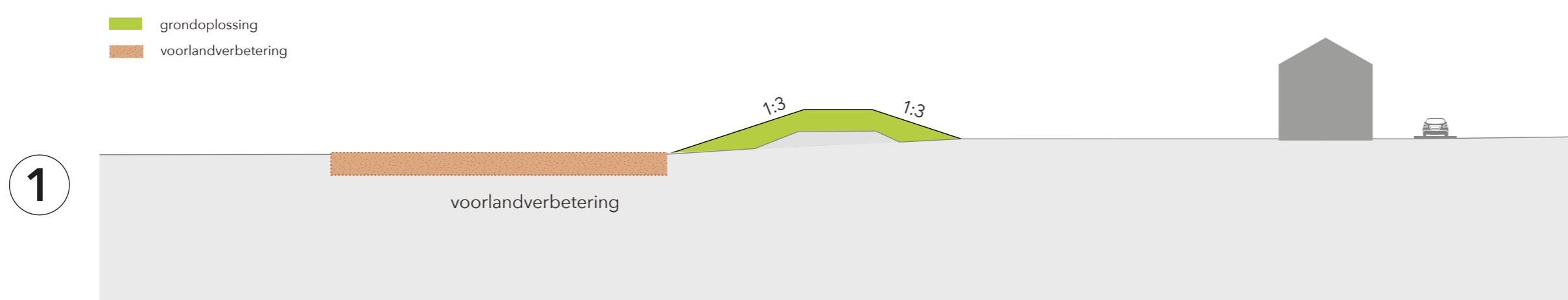
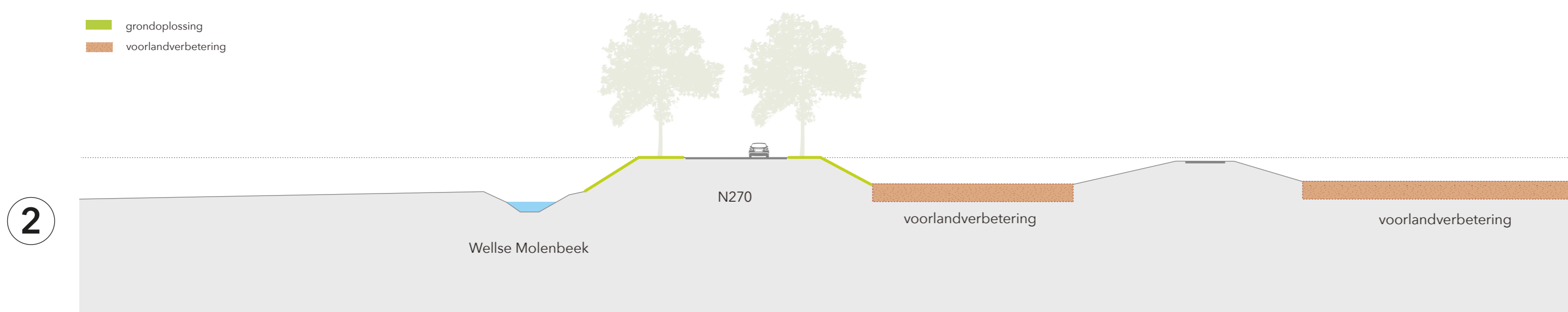


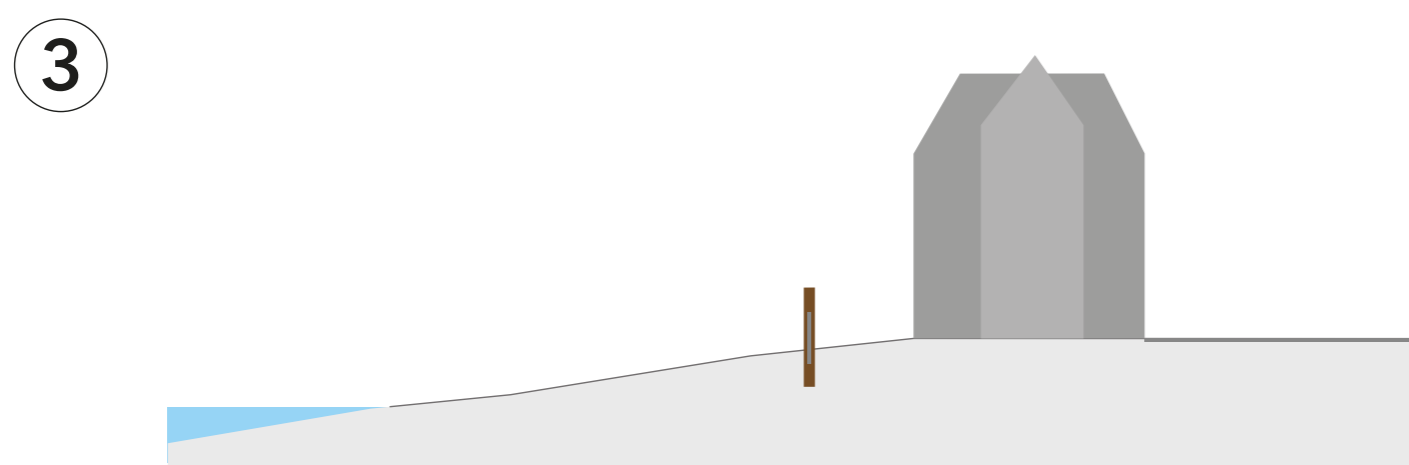
Dwars- doorsneden Oud Well



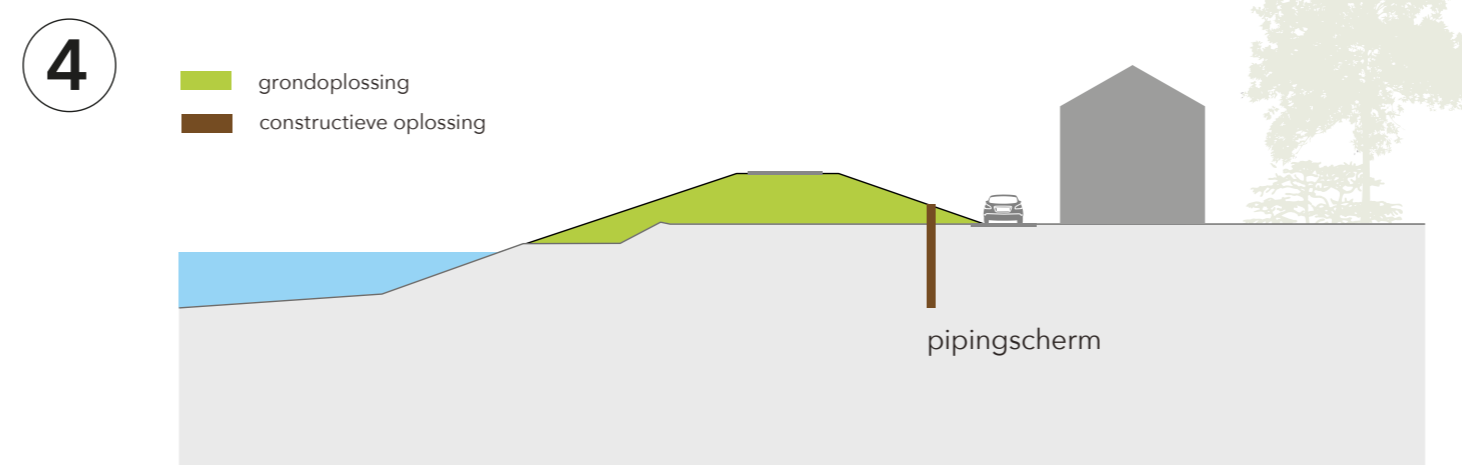
Huidige kering verhogen



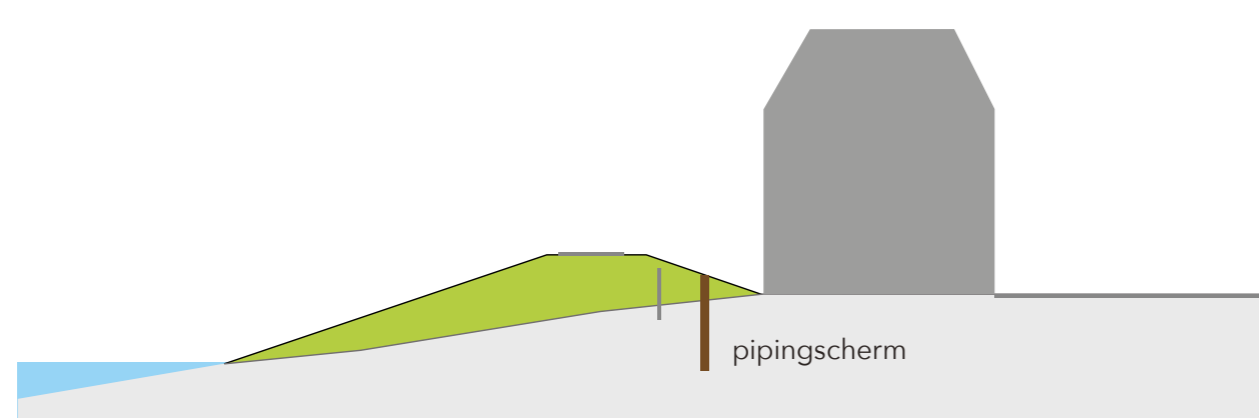
N271 tot Grotestraat 7a



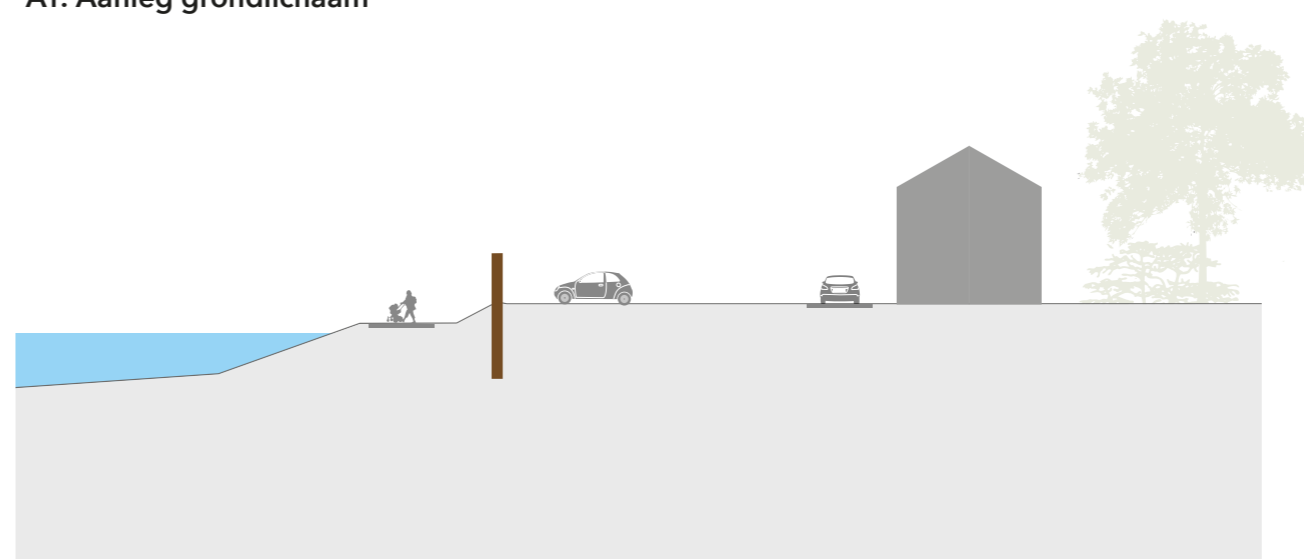
A1: Huidige constructie verhogen



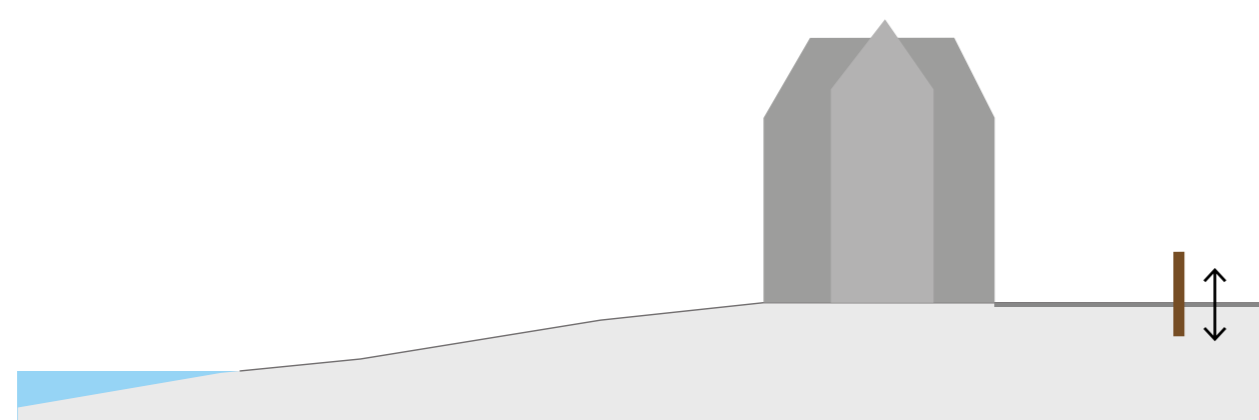
A1: Aanleg grondlichaam



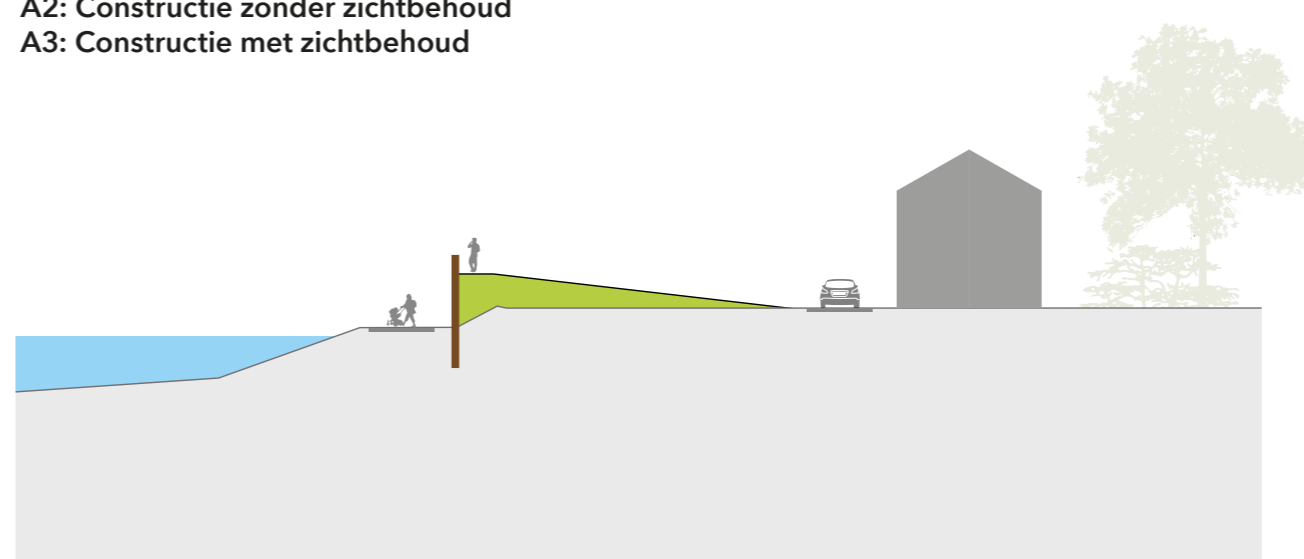
A2: Groene dijk




A2: Constructie zonder zichtbehoud
A3: Constructie met zichtbehoud



B: Beweegbare kering in Grotestraat



A4: Aanlegkering plus verhogen plein



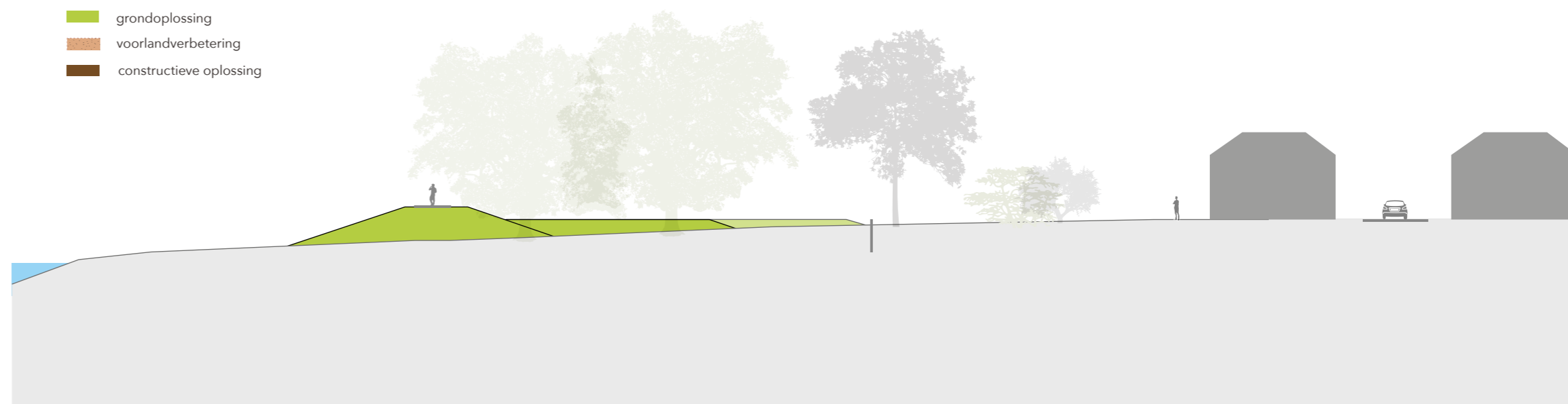
B: Beweegbare kering in Grotestraat

Dwars- doorsneden Oud Well

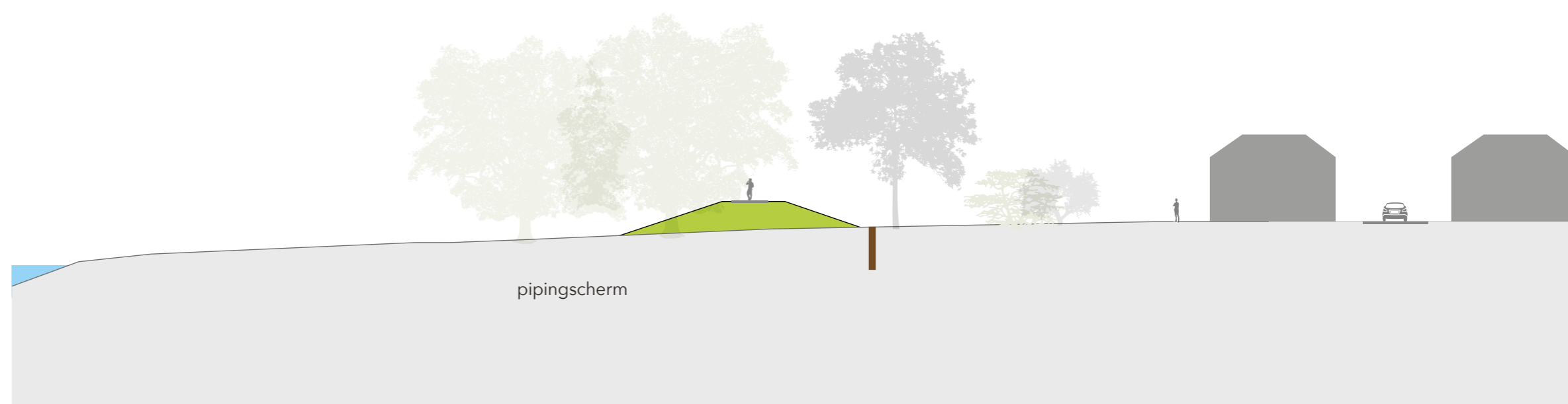


5

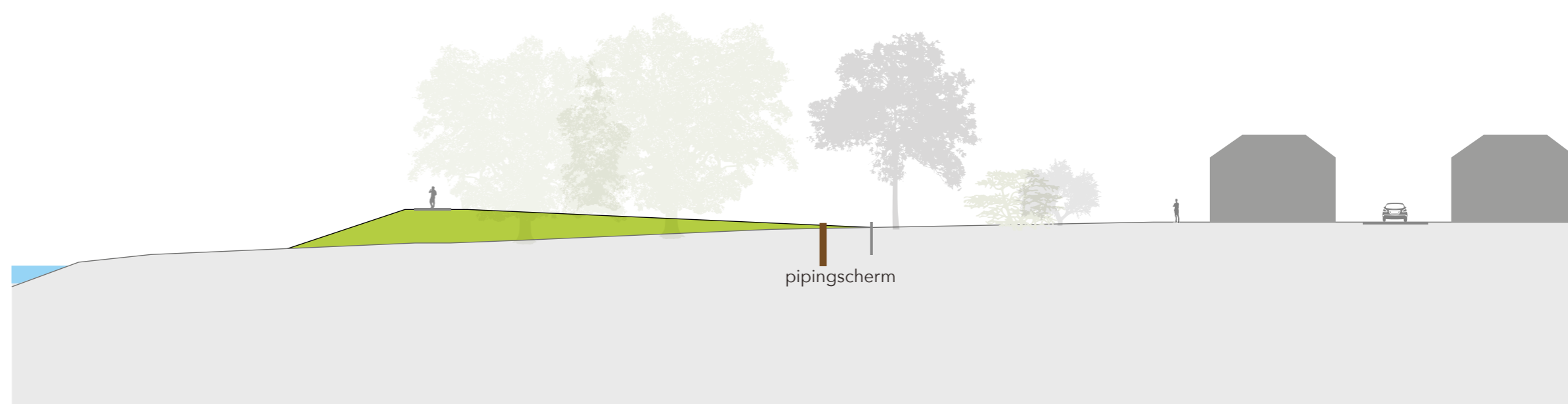
- grondoplossing
- voorlandverbetering
- constructieve oplossing



A1: Dijk met pipingberm



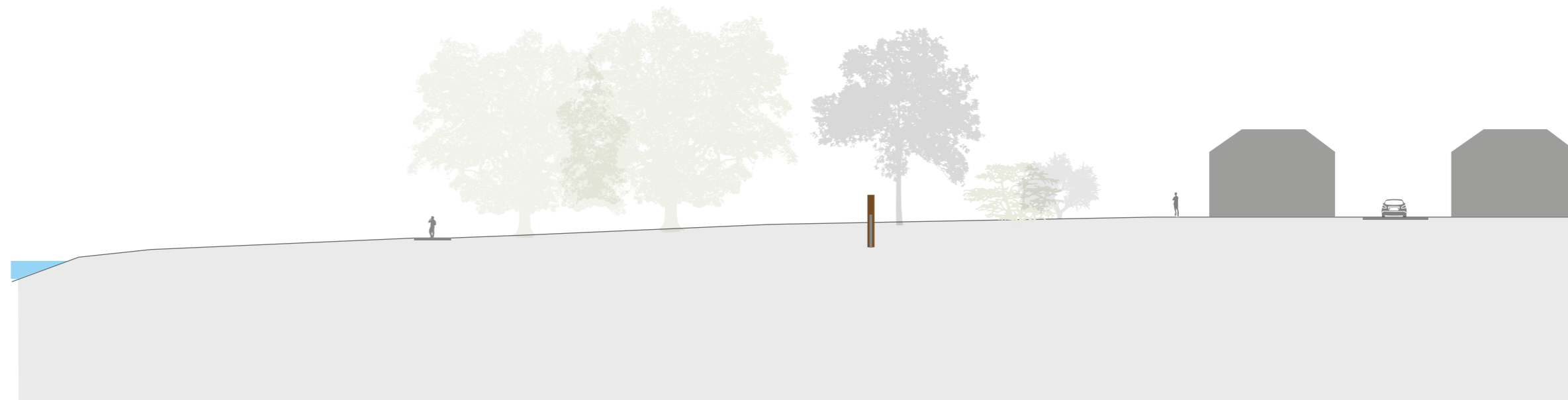
A2: Dijk met pipingscherm



A4: Dijk/ophogen tuinen



A5: Combinatie dijk en constructie



A2: Constructie zonder zichtbehoud
A3: Constructie met zichtbehoud



A6: Kering architectonisch geïntegreerd in huizen



B: Beweegbare kering in Grotestraat



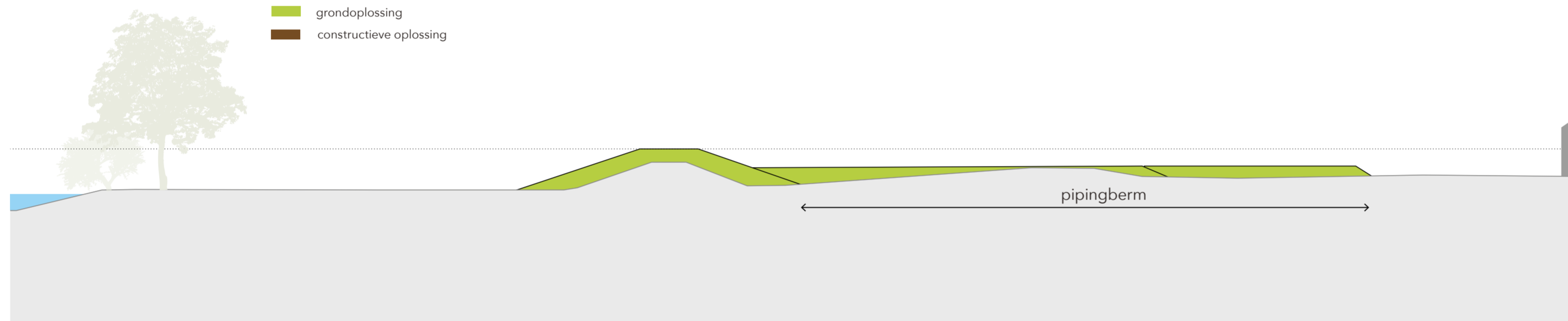
C: Waterkering verder richting rivier verplaatsen

Dwars- doorsneden Oud Well




6

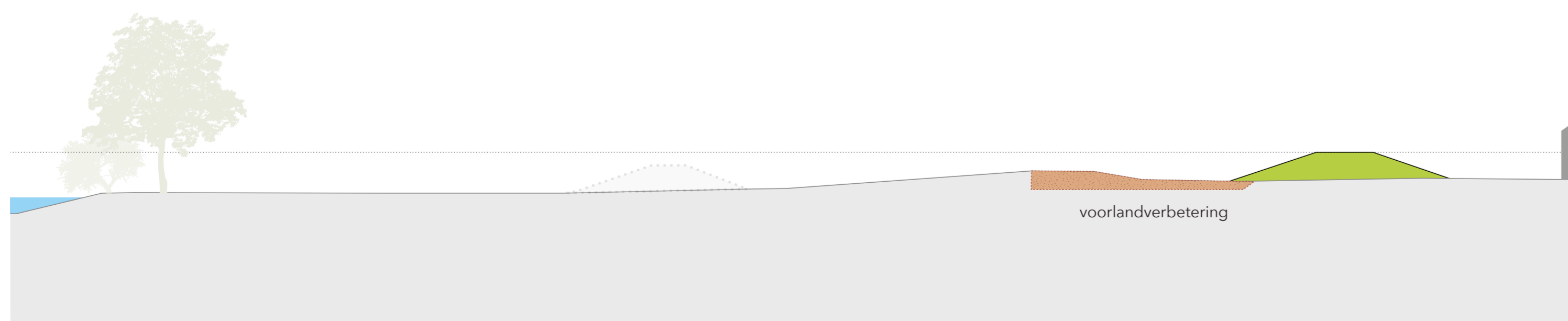
grondoplossing
constructieve oplossing



A: Huidige dijk versterken



B: Beweegbare kering in Nicolaasstraat




C: Rechttrekken traject

Dwars- doorsneden Elsteren en Groene Rivier



7

■ grondoplossing
■ voorlandverbetering



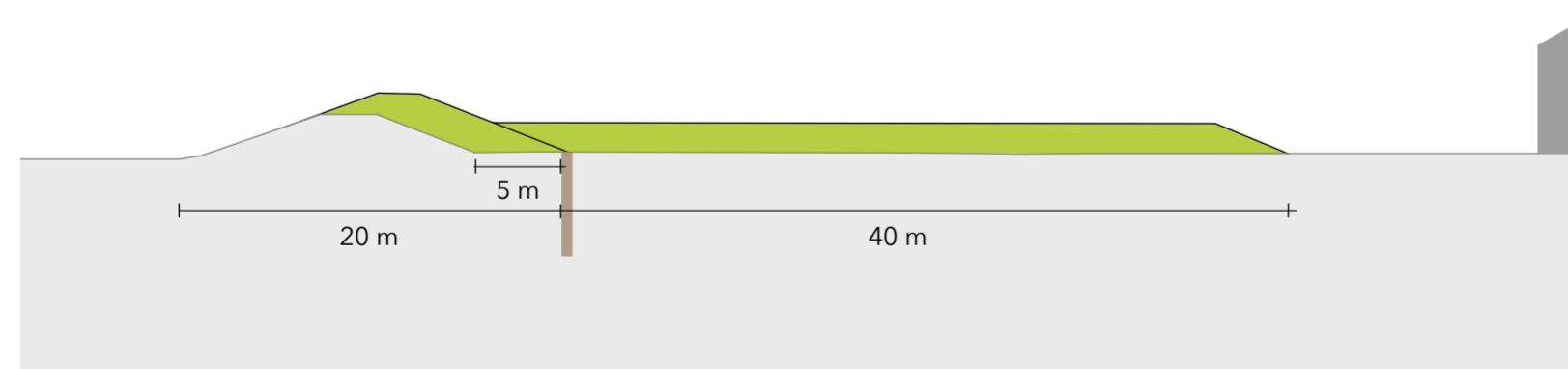
Dijk groene rivier zuid

8

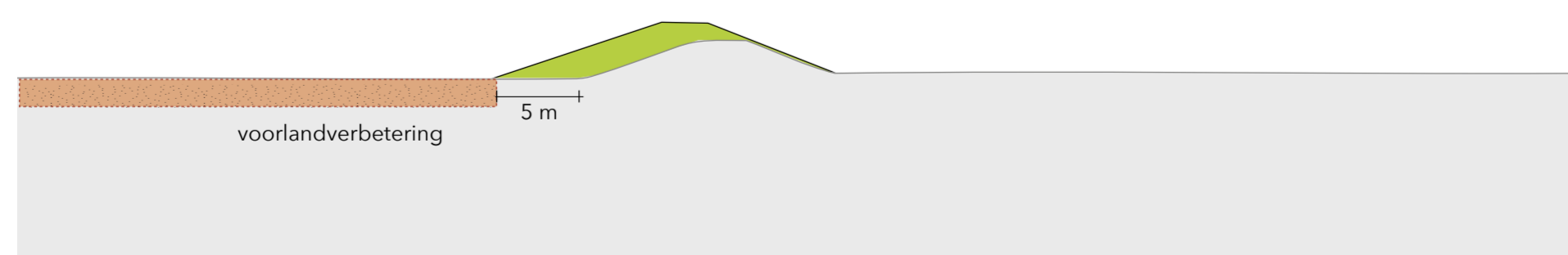


Dijk groene rivier noord

9



Elsteren



Elsteren

Dwars- doorsneden De Kamp en Leukermeer



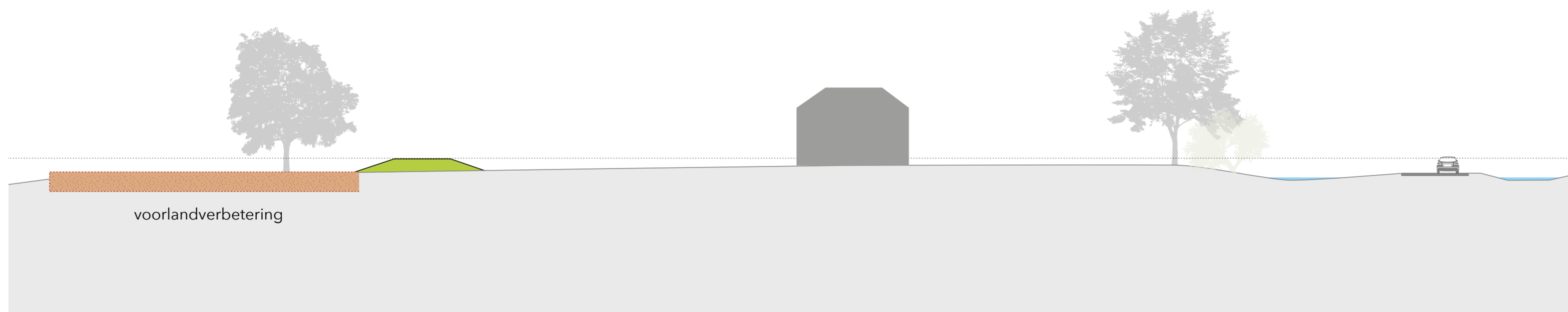
10

- grondplossing
- voorlandverbetering

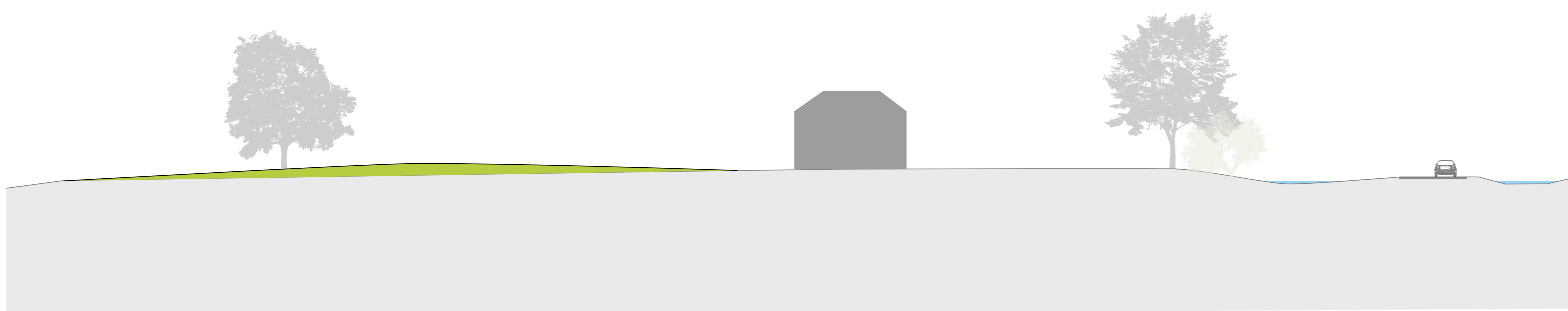


Weg Het Leuken ophogen en huidige dijk versterken

11

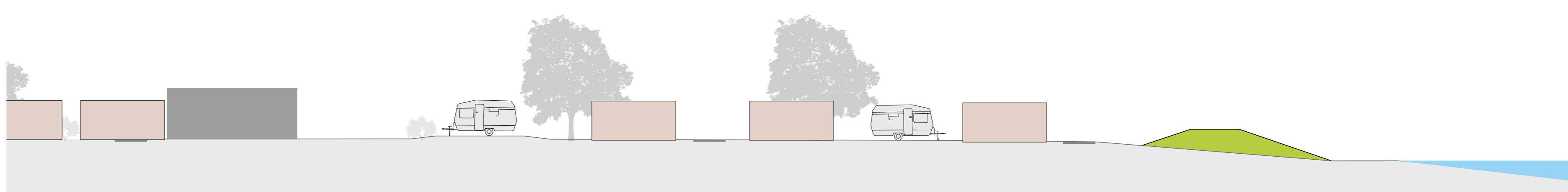


A: Huidige dijk versterken en verlengen

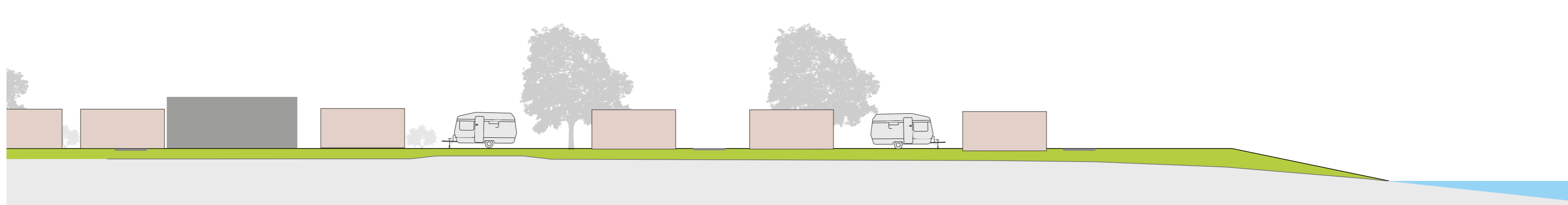


C: Kering in de vorm van een rivierduin

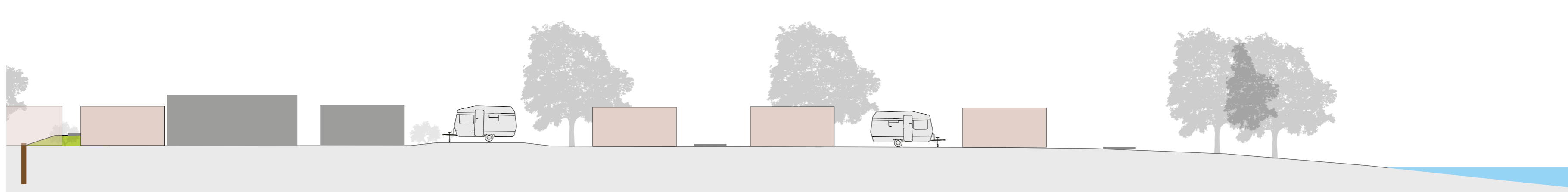
12



Dijk aanbrengen rond recreatiepark



Park over grotere breedte ophogen



Recreatiepark buitendijks